





Key:


-  INDICATIVE ORDER LIMITS
-  CCGT, OCGT & ENERGY STORAGE DEVELOPMENT AREA (14.6 HECTARES)
-  CARBON CAPTURE RESERVE (CCR) LAND AND CCR CONSTRUCTION LAYDOWN (24.1 HECTARES)
-  CONSTRUCTION LAYDOWN (6.7ha)

NATIONAL GRID LEASE AREAS

400kV 7m SAFETY ZONE



Scale: 1:5,000
When printed at A3



SCOPING REPORT

INDICATIVE BLOCK
LAYOUT FOR
TILBURY ENERGY CENTRE

Drawing ref: UKP/TLC/0208/AP3